




भारत सरकार/Government of India
खान मंत्रालय/Ministry of Mines
भारतीय खान ब्यूरो/Indian Bureau of Mines
हैदराबाद क्षेत्रीय कार्यालय/Hyderabad Regional Office



Phone No. : (040)-27539992/2753993
Fax No.(TF): (040)-27539991
E-Mail : ro.hyderabad@ibm.gov.in
No. AP/ANP/MP/Lst-37/Hyd

Room No.603, 6th Floor,
CGO Towers, Kavadiguda,
Secunderabad – 500 080
Date. 26.03.2019.

To

Shri. I. Sriramulu, Managing Partner
M/s. Andhra Mineral Industries,
D.NO.13/78,Pathapeta,
Dhone (P.O)-518 222,
Dist. Kurnool, A.P.

Sub: Submission of Review of Mining Plan in respect of Nagarur Limestone Mine of M/S Andhra Mineral Industries (Sri I Sriramulu) over an extent of 3.286 Hc. in Sy.nos. 10/C & 11/A of Nagarur Village, Yadki Mandal, Anantapur district submitted under Rule 17(2) of MCR, 2016.

Ref: Your letter no. nil dated. 05.03.2019.


Sir,

With reference to your letter cited above on the subject, the site inspection was carried out on 11.03.2019 by Sri Y M Shiva Prasad, AME accompanied by Shri I.Sriramulu, Mine owner. The draft Review of Mining Plan has since been examined, the same scrutiny comments have already been forwarded to you and your Qualified Person on respective e-mail ids i.e ipsekhar123@gmail.com and podurirao@gmail.com as submitted in the document.

02. You are advised to attend these deficiencies as per the annexure and resubmit the document, complete in all respects, in three bound copies along with soft copy in the form of CD (2Nos.). In this regard you are directed to submit the Financial Assurance in the form of Bank Guarantee for the area put on use for Mining and allied activities @ Rs.Two lakhs/hectare for category 'B' mines provided that the minimum amount shall be Rs.Five lakhs as per the provision of Rule 27(1) of MCDR, 2017 at the time of submission of final copies of the document within 15 (fifteen) days from the date of issue of this letter, failing which the document will be disposed without giving any further opportunity.

03. The para-wise clarification & the manner in which the deficiencies are attended should be given while forwarding modified document.

Yours faithfully,


26/3/19


(Shailendra Kumar)
Regional Controller of Mines

Copy Shri P.V. Narayana Rao, QP and Consulting Mining Geologist, Villa No. 577, Pranav Antilia, Bachupalli, Hyderabad – 500 090 for information and necessary action.


26/3/19

(Shailendra Kumar)
Regional Controller of Mines

मूल प्रति पर नहींकः
खान नियंत्रक (द), भारतीय खान ब्यूरो, बंगलुरु।


26/3/19

(शैलेन्द्र कुमार)
क्षेत्रीय खान नियंत्रक

Scrutiny comments in respect of Review of Mining Plan for Nagaruru Limestone Mine over an extent of 16.25 ha in Sy. Nos.10/C & 11/A of Nagaruru village, Yadiki Mandal, Anantapur District of Shree I.Sriramulu submitted under rule 17(1) of MCR, 2016

General:

1. In cover page: The break up of total lease area should be mentioned – such as
Govt. waste land.
Govt. grazing land.
Private agriculture irrigated land.
Agriculture non irrigated land.
Private other land.
Others (specify) should be distinctly furnished on the cover page itself.
2. In cover page mention Review of Mining Plan submitted under rule 17(1) of MCR 2016.
3. In the cover page Mine Code and IBM registration should be furnished.
4. The Qualification of the qualified person is not mentioned .The same should be mentioned.
5. Legible copy of partnership deed should be furnished.
6. On examination of the front cover, date of lease expiry, fax number of the lessee to be furnished on cover page. Besides, the validity status of the mining lease also not given.
7. Consent letter /undertaking / Certificates from the applicant should be submitted on Company's Original letter head duly dated and signed.
8. The lease sketch along with all lease boundary pillar co-ordinates (in WGS-84 format) duly authenticated by the competent authority of the state government be submitted and all the plans and sections should be prepared on the basis of the authenticated lease sketch.
9. Date of survey be mentioned in the plans and the sections should be given and signed by surveyor for its correctness and its accuracy.
10. The Introduction chapter needs to be redrafted. The same be recast to give the brief history of lease grant, it's renewal in chronological order at one place.
11. G.O of First grant of Mining Lease from State Government has not been submitted in the document. It should be submitted.
12. Para 2.0 Period / Expiry : Date of expiry should be given from the date of First grant of Mining Lease.
13. Production and Development, , proposed and actual achieved for the last five years has not been furnished correctly in the Review Chapter. It should be submitted.
14. Environment Clearance certificate from state Gov. is not submitted. It should be submitted in the document.
15. State DMG authenticated lease sketch with Lease boundary pillar co-ordinates be submitted ,Where in you have submitted Xerox copy.
16. Registered partnership deed is not legible. It should be submitted.
17. Letter of First Renewal of mining lease for 1st & Dolomite vide .o. Ms.No.99 dated 28.03.06 is not legible. The same should be submitted.

Review Chapter :

18. Review has not been furnished correctly. Review of production in respect of ROM, Saleable ore, waste generation, top soil generation, exploration, plantation, environmental monitoring and reclamation and rehabilitation, status of compliance be furnished upto till date with mentioning reason for deviation.

Geology and Exploration:

19. Para 1.0 Geology and Exploration :
D.ii) 4 core bore holes are drilled in the field where as it is mentioned as seven core bore holes. It has to be corrected.
 20. Name of the company who has undertaken the exploratory operation be Submitted. Further documentary evidence in respect of expenditure occurred towards the exploration should be mentioned and submitted.
Data source of teperature and rain fall, regional geology may be submitted.
Highest and lowest ground levels within the mine are not furnished correctly.
The existing pit number, collar RL, co-ordinates, dimension have not been submitted correctly. Further the details of working pit like co-ordinates, dimension of trial pits has not been furnished at page no.12.
At page no.11 and 12, no details given in respect of existing pits and exploration carried out in the lease area. Details of Geological Plan prepared etc. should be given.
 21. The existing pit lithology has not been maintained as per statute.
 22. Reserves/resources be estimated based on recently carried out exploration.
 23. Original analysis report be produced for verification purpose.
 24. Details of all the exploration carried out be submitted in tabulated form incorporating the type of exploration, date of commencement, total numbers of samples generated, coordinates, Bore hole Collar RL, Borehole wise drilled depth, and detail dimensions of pits
 25. For reserves & resources estimation, various constraints like Eco sensitive zone, power transmission line, canal and other statutory barriers if any exist in the lease area the same may be considered for calculation of mineable reserves. A separate calculation is also required for the blocked resource / reserves.
- Mining :**
26. The dimensions of working pits not mentioned. The details of the same should be furnished.
 27. In the development chapter, the year wise proposed plantation is not mentioned. The same may be furnished.
 28. The year wise development & excavation planning is not given in correct manner as it is not supported with proposed extent of area to be excavated in the current plan period. The same should be distinctly marked on all plans.
 29. In the lay out of mine working, extent of advancement length wise, width wise, height, co-ordinates, from –to level (in mRL), Volume have not been furnished.

30. Production and development sections should be submitted year wise for easy reference.
31. The Conceptual Plan and section is not correct as it contains only the ensuing proposal. Proposal should be submitted till the end of life of the mine. This should be as per guidelines.
32. Mine drainage chapter has not been dealt correctly. Max & min depth of water table and proposed workings has not been furnished in the text.
33. Year wise grade to be mined be furnished.

Plates:

1. It is mentioned on all the plates that Modified Mining Plan instead of Review of Mining Plan . The same should be changed accordingly.
2. **Key Plan:** lease area should be bounded by all sides showing latitude and longitudes of extreme boundary points. Land use status i.e. Govt. land, private land & forest land, wind rose diagram etc must be shown by different colour code.
3. The Surface Plan should be duly indicate the access road to the pits should be depicted. Ground control points are to be marked and shown in the surface plan.
4. The survey stone numbers for the Corner points in the Surface Plan (PlateNo.3) may be indicated.
5. Standard color code should be used in respect of litho units for easy reference.
6. GEOLOGICAL PLAN & SECTION
 - i) Geological features like strike, dip, dip direction, etc to be marked clearly. Symbol as shown in plan not clearly marked in index.
 - ii) Specific year in year wise exploration proposal should be indicated.
7. In the Environmental plan others mining lease area, village road, NH and SH highway to be demarcated.
8. The table pertaining to area considered for calculation of financial assurance in the financial assurance plan is not correct.
9. All the tables should be serially numbered and indexed.
10. In all the plates, it has to certify that:

All the plans must bear a certificate that the plan is correct to the best of my knowledge and the Plans and sections are prepared based on the lease map authenticated by the State Government and the same is to be certified by the qualified person, below the title.

ANNEXURE

11. The list of firm partners with address and contact details (phone no., fax, e-mail etc) to be furnished/ enclosed.
12. Photographs of all boundary pillars with no. and Co-ordinates duly marked should be furnished.
13. Bank Guarantee of Minimum five lakhs is required under rule 27(2) of MCDR 2017 & the period of Bank guarantee should be commensurate as per the period of proposal of document i.e. period of bank guarantee should be up to 31.03.2024.
14. The list of annexures must be numbered referring no.of how many pages.How many pages.Further,the annexures must be given dates pertaining to each letters for reference.

